

8 GREAT HIKES

Etiam iaculis nisl et est elementum placerat. Aenean eu tellus ac ipsum posuere rutrum. Suspendisse sed aliquet nibh. Proin quam magna, pretium vel iaculis a, efficitur a tellus. Nulla mattis turpis ut nisi iaculis, nec tempus orci semper. Duis a nulla diam. Integer sodales dui id mollis iaculis. Suspendisse convallis ipsum nulla

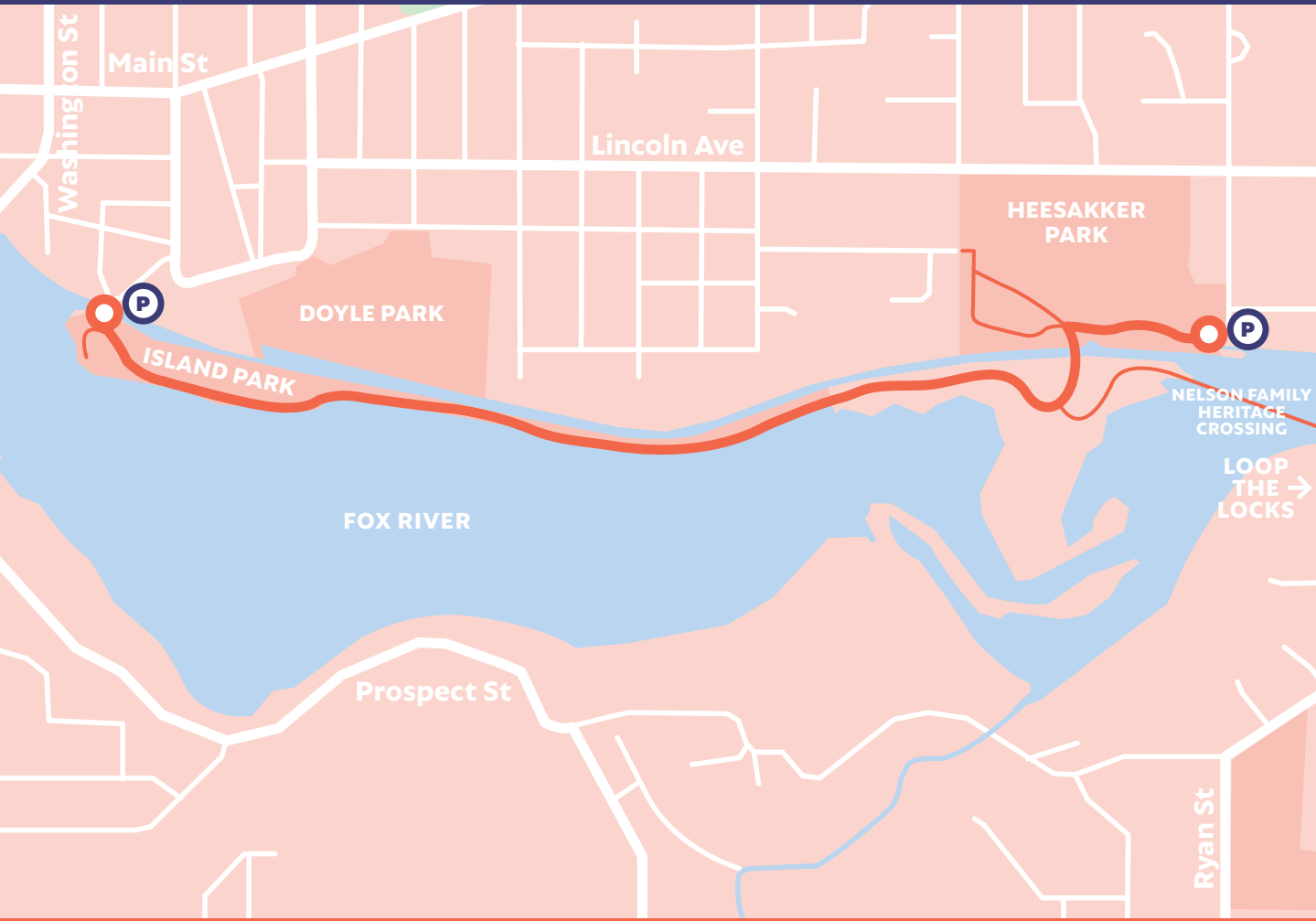
PARKING

TRAIL HEAD

FEATURED TRAIL

HIKING TRAIL

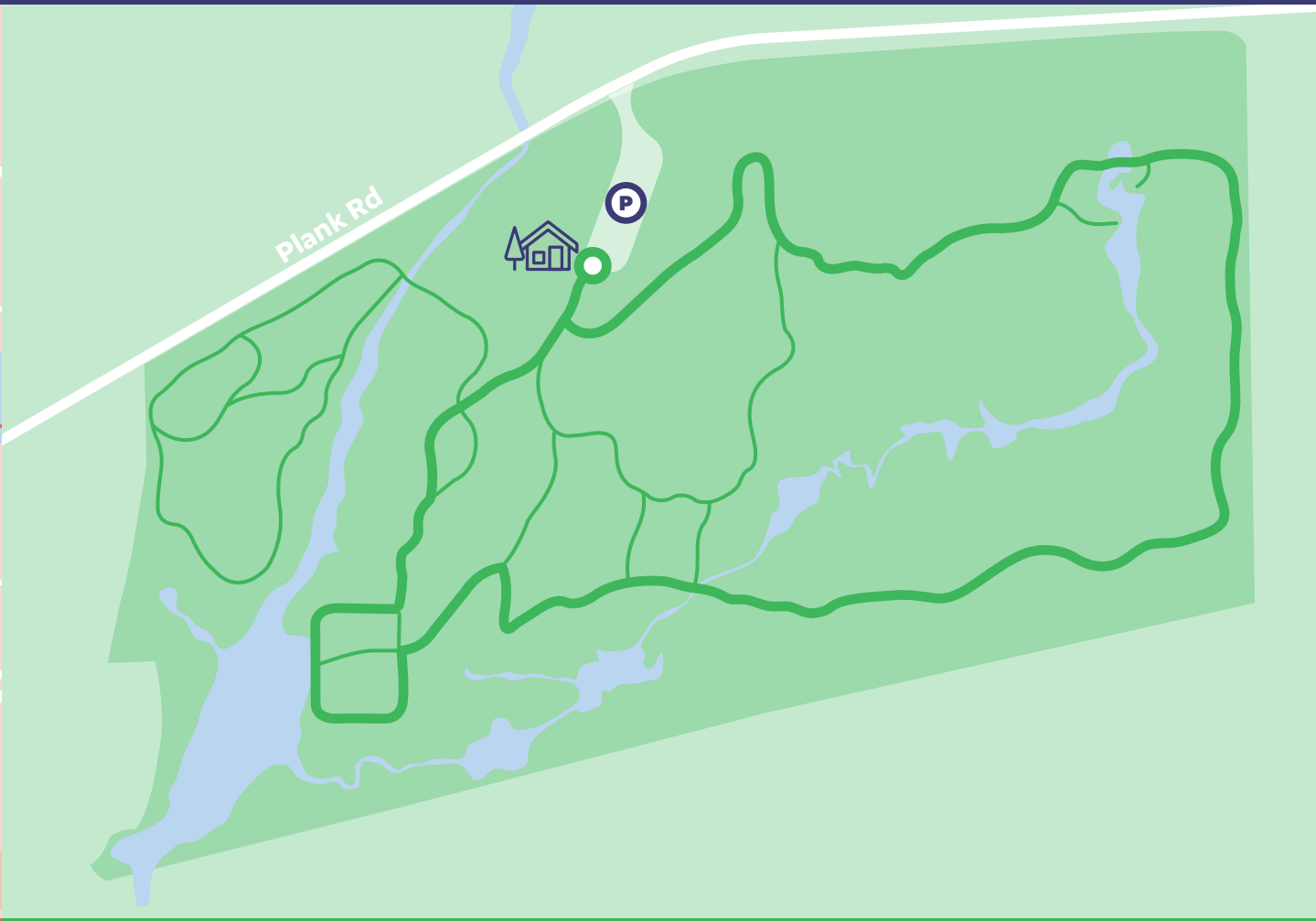
NATURE CENTER



HERITAGE PARKWAY TRAIL

The 2.9 mile waterfront trail (bolded) in Little Chute is open to the public year-round. Trails extend along the Fox River and navigation canal where you can see a unique lock system that includes a rare combined lock. A footbridge gives an eagle high view of the lock and navigation canal, and a stroll along trails will take you to the hydro electric dam. Wooded landscapes, wetlands, and wildlife make for a truly enjoyable walk.

BATHROOMS: Available at Heesakker Park
ACCESSIBILITY: Wheelchair and stroller-friendly on asphalt trails
SEASONALITY: Trails open year-round
DOG FRIENDLY: Dogs allowed on 8' or shorter leash
TRAILHEAD: Two trailheads with parking
VISITOR CENTER: No
DIFFICULTY: Easy, some non-asphalt sections in Heesakker Park
WATER FEATURES: Riverfront
DRINKING WATER: Available at Heesakker Park



HECKRODT WETLAND RESERVE TRAILS

Heckrodt Wetland Reserve is a 76-acre urban nature reserve with habitats including forested wetland, cattail marsh, open water, created prairie, open field, and upland forest. The Green Trail (bolded) is a 1 mile hike with extensive boardwalks through a wooded wetland area adjacent Lake Winnebago.

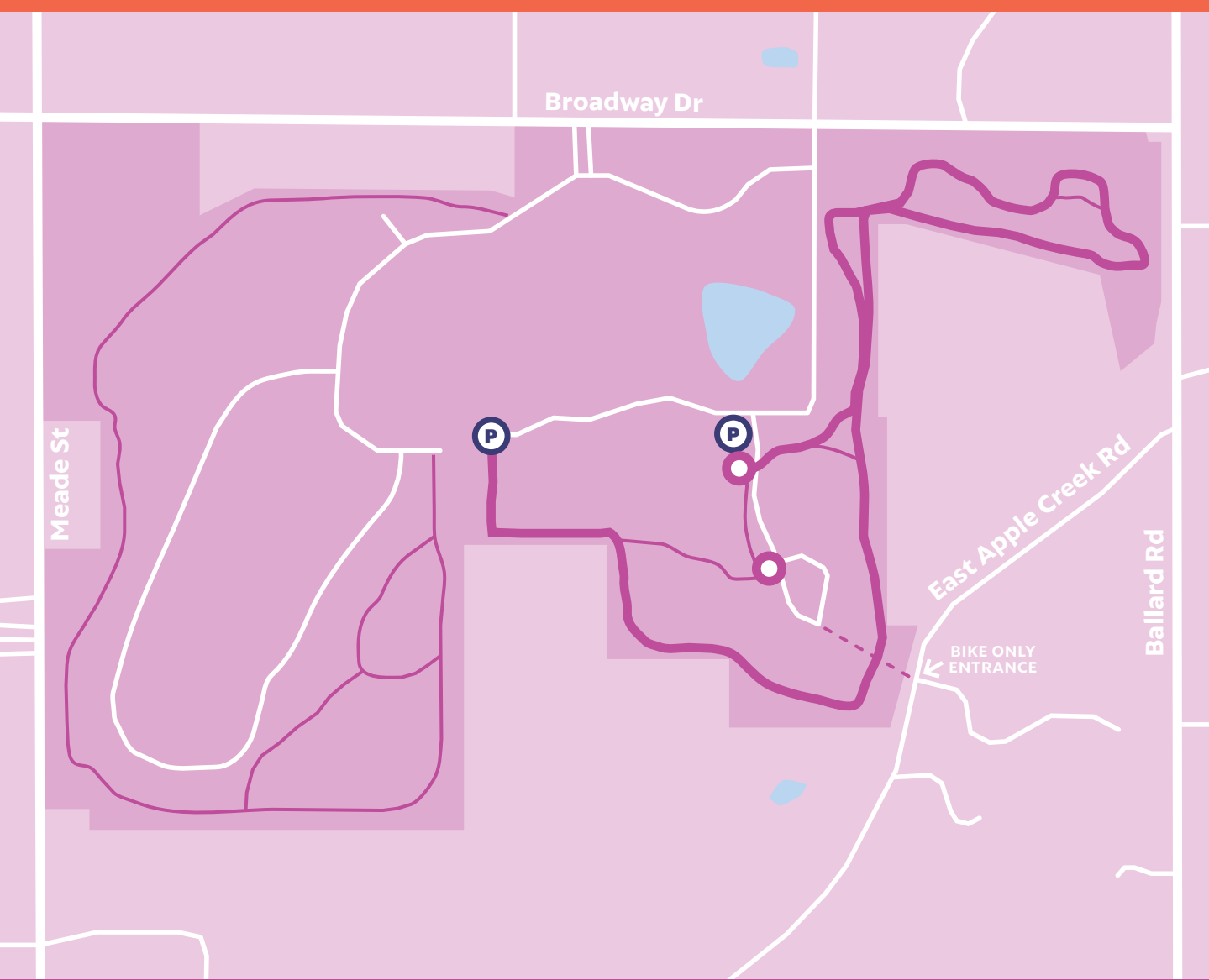
BATHROOMS: Yes (at nature center)
ACCESSIBILITY: Wheelchairs/Strollers – Yes
SEASONALITY: Year-round
DOG FRIENDLY: No pets allowed except (except aid dogs)
TRAILHEAD: 1305 Plank Road, Menasha, WI
VISITOR CENTER: Yes
DIFFICULTY: Easy
WATER FEATURES: Two ponds, creek
DRINKING WATER: Yes



RIVERVIEW GARDENS

Riverview Gardens is a private park with both paved and unpaved hiking trails. Trails pass through a former golf course that is now a working urban farm with orchards, hoop houses, restored prairie, and mountain biking trails. The Perimeter Loop trail (bolded) is approximately 1.5 miles.

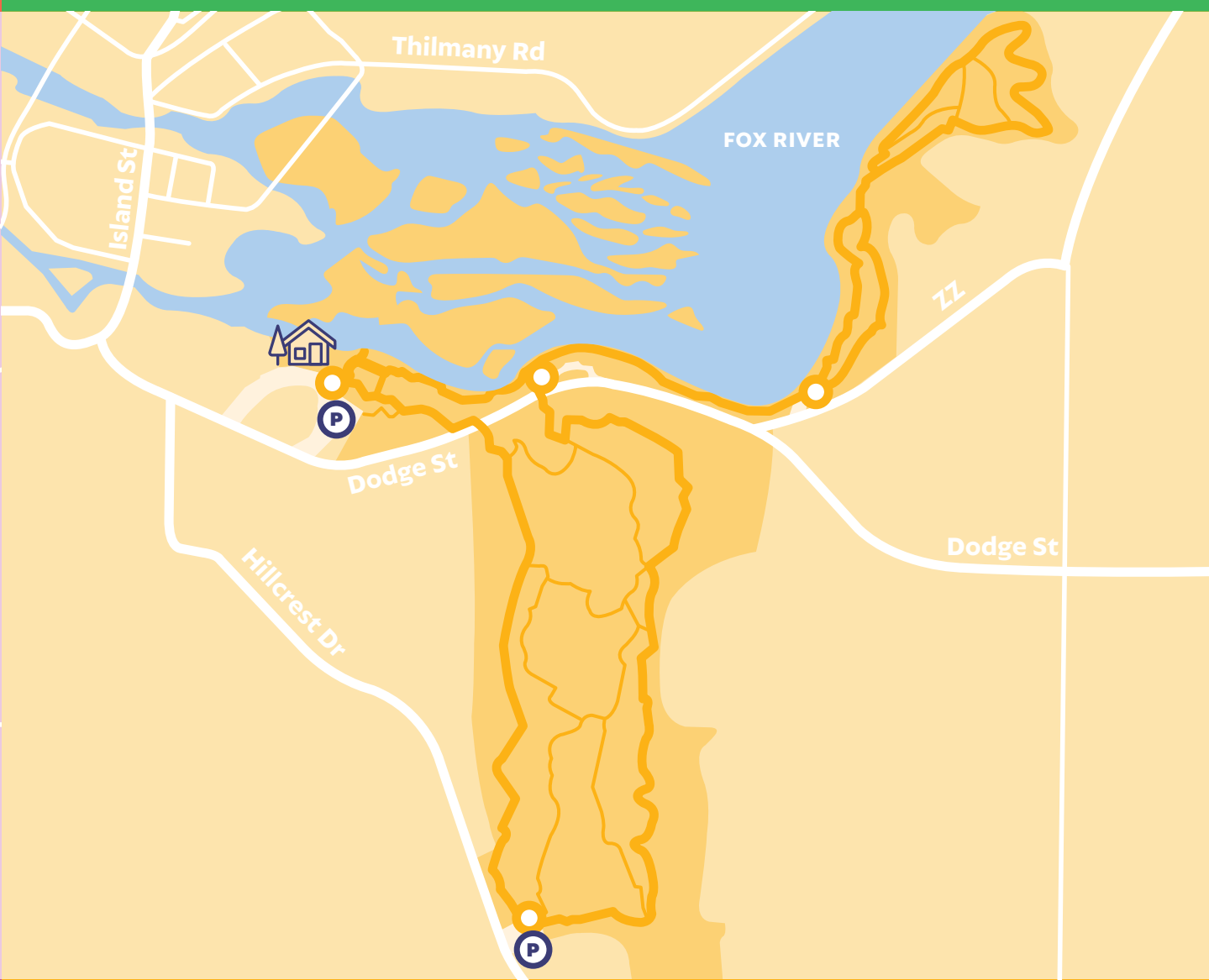
BATHROOMS: No
ACCESSIBILITY: No
SEASONALITY: Year-round, dawn to dusk, also used as bike trail
DOG FRIENDLY: Leashed dogs permitted
TRAILHEAD: Community Center (former RiverviewClubhouse) 1101 South Oneida Street, Appleton, WI
VISITOR CENTER: No
DIFFICULTY: Easy-to-moderate
WATER FEATURES: Fox River view, small creek
DRINKING WATER: No



PLAMANN PARK NATURE TRAIL

This Outagamie County-owned park is open from dawn to dusk year round. There is no cost to use the 3.5 mile total length of trails, which are excellent for birdwatching and characterized by rolling hills and wooded areas. The park also features a 27-hole disc golf course, Children's Farm, and an outdoor swimming area.

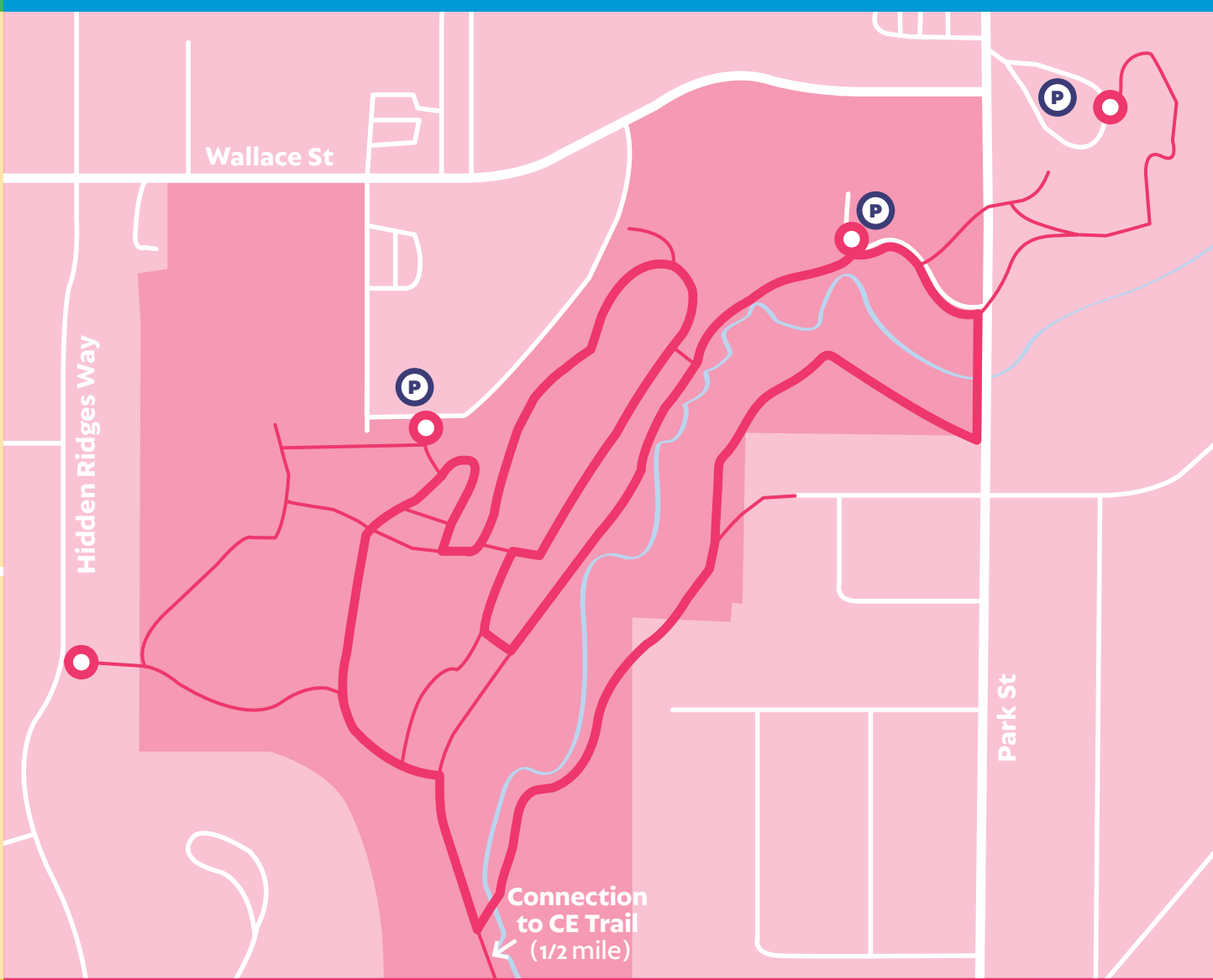
BATHROOMS: Mid-May through September
ACCESSIBILITY: Wheelchairs/Strollers – No
SEASONALITY: X country skiing in winter
DOG FRIENDLY: No domestic animals
TRAILHEAD: Park at lake, pavillion, or small shelter
VISITOR CENTER: No
DIFFICULTY: Easy-to-moderate
WATER FEATURES: Creek
DRINKING WATER: Mid-May through September



1000 ISLANDS TRAIL SYSTEM

The 1000 Islands Conservancy trail system is owned by the City of Kaukauna and is open to the public year-round. Trails extend along the Fox River and have several viewing decks and rustic bridges. Fall is the perfect time to meander through upland forest and soak in the rich history of the area while enjoying panoramic views of nature and the Fox River.

BATHROOMS: Available at 1000 Islands Environmental Center
ACCESSIBILITY: Wheelchairs/Strollers – Limited access
SEASONALITY: Trails available for hiking and snowshoeing
DOG FRIENDLY: No pets
TRAILHEAD: Four trailheads with parking
VISITOR CENTER: Yes
DIFFICULTY: Easy-to-moderate
WATER FEATURES: River and streams
DRINKING WATER: During visitor center hours



MEMORIAL PARK TRAILS

The Memorial Park trail system offers a green oasis within residential Combined Locks. It's a great spot for hiking, walking, running, and bird watching—keep an eye out for wildlife. The trails are accessible year-round and offer a number of activity options and several scenic views. Good for all skill levels.

BATHROOMS: Yes
ACCESSIBILITY: Limited
SEASONALITY: Open year-round, though not groomed in winter
DOG FRIENDLY: Leashed dogs allowed on trails
TRAILHEAD: Multiple entrances to the trail with free parking
VISITOR CENTER: No
DIFFICULTY: Easy-to-moderate
WATER FEATURES: Trails along Garners Creek, four bridges
DRINKING WATER: Available all year

Trail at south end of park connects to the CE Trail.

8 GREAT HIKES

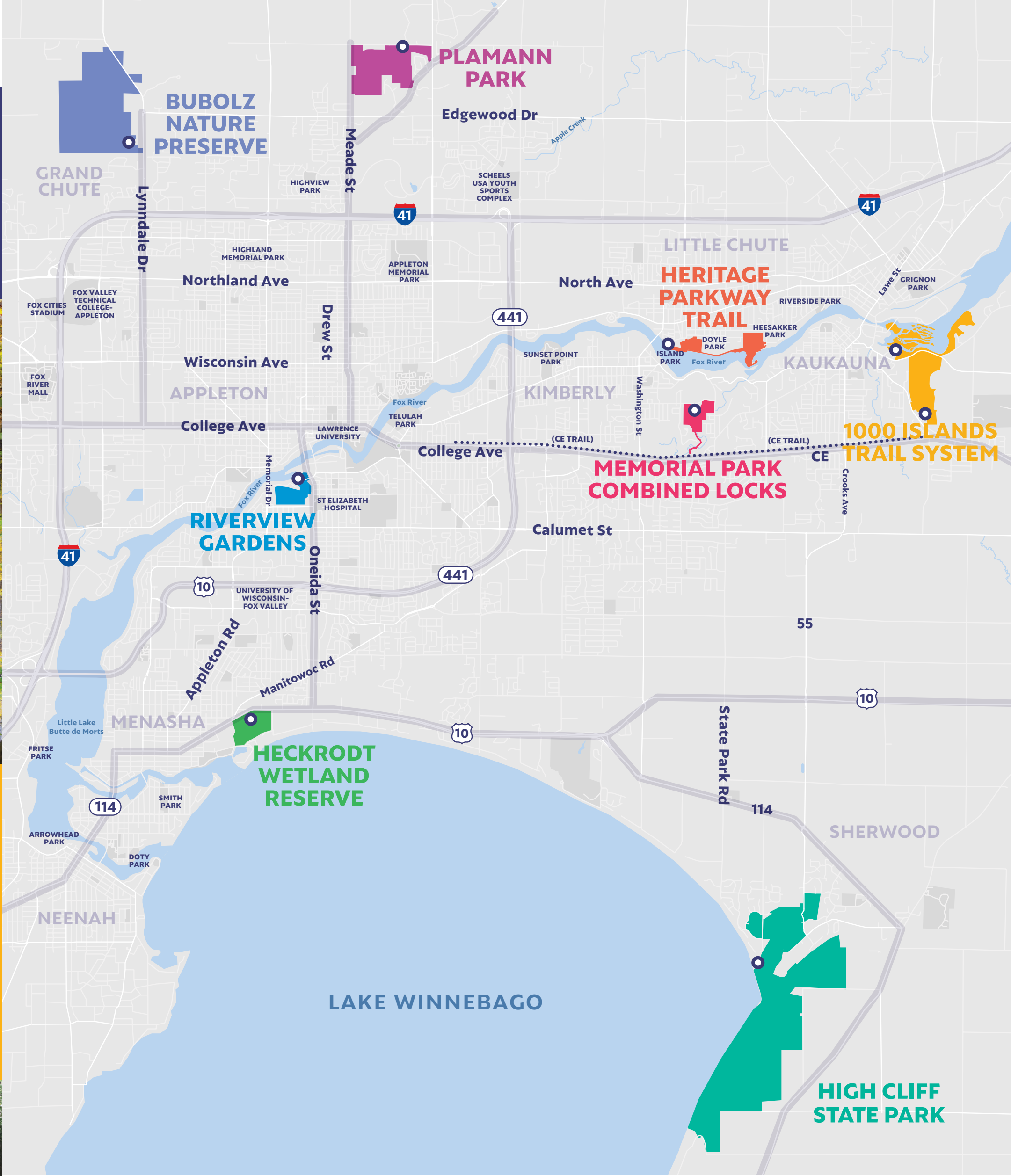
TRAIL MAP & ADVENTURE GUIDE



Welcome to the Fox Cities!

The Fox Cities is rapidly building out its bike and trail networks.

We invite you to explore the natural beauty of the Fox River and the historic mills, downtowns, and neighborhoods which have grown up along its banks.



8 GREAT HIKES

HIGH CLIFF STATE PARK

This popular Wisconsin State Park includes several great hikes, including the 3.8 mile Red Bird Trail. A vehicle admission sticker is required for entry and the park is open 6am to 11pm daily. Vegetation includes forests and meadows, and the topography is hilly, including a rocky escarpment and former lime quarry. There are multiple trails to visit.

BUBOLZ NATURE PRESERVE

This nature center is privately owned by Bubolz Nature Preserve, a non-profit. The trail is open from dawn to dusk and includes a mix of woods, wetlands, and gorgeous prairies. The topography is flat and there are multiple trails ranging from .5 to 2.5 miles in length, including the 1.5 mile White Cedar Trail.

HERITAGE PARKWAY TRAIL

The 2.9 mile waterfront trail in Little Chute is open to the public year-round. Trails extend along the Fox River and navigation canal where you can see a unique lock system that includes a rare combined lock. A footbridge gives an eagle high view of the lock and navigation canal, and a stroll along trails will take you to the hydro electric dam. Wooded landscapes, wetlands, and wildlife make for a truly enjoyable walk.

HECKRODT WETLAND RESERVE

Heckrodt Wetland Reserve is a 76-acre urban nature reserve with habitats including forested wetland, cattail marsh, open water, created prairie, open field, and upland forest. The Green Trail is a 1 mile hike with extensive boardwalks through a wooded wetland area adjacent Lake Winnebago.

RIVERVIEW GARDENS

Riverview Gardens is a private park with both paved and unpaved hiking trails. Trails pass through a former golf course that is now a working urban farm with orchards, hoop houses, restored prairie, and mountain biking trails. The Perimeter Loop trail is approximately 1.5 miles.

PLAMANN PARK

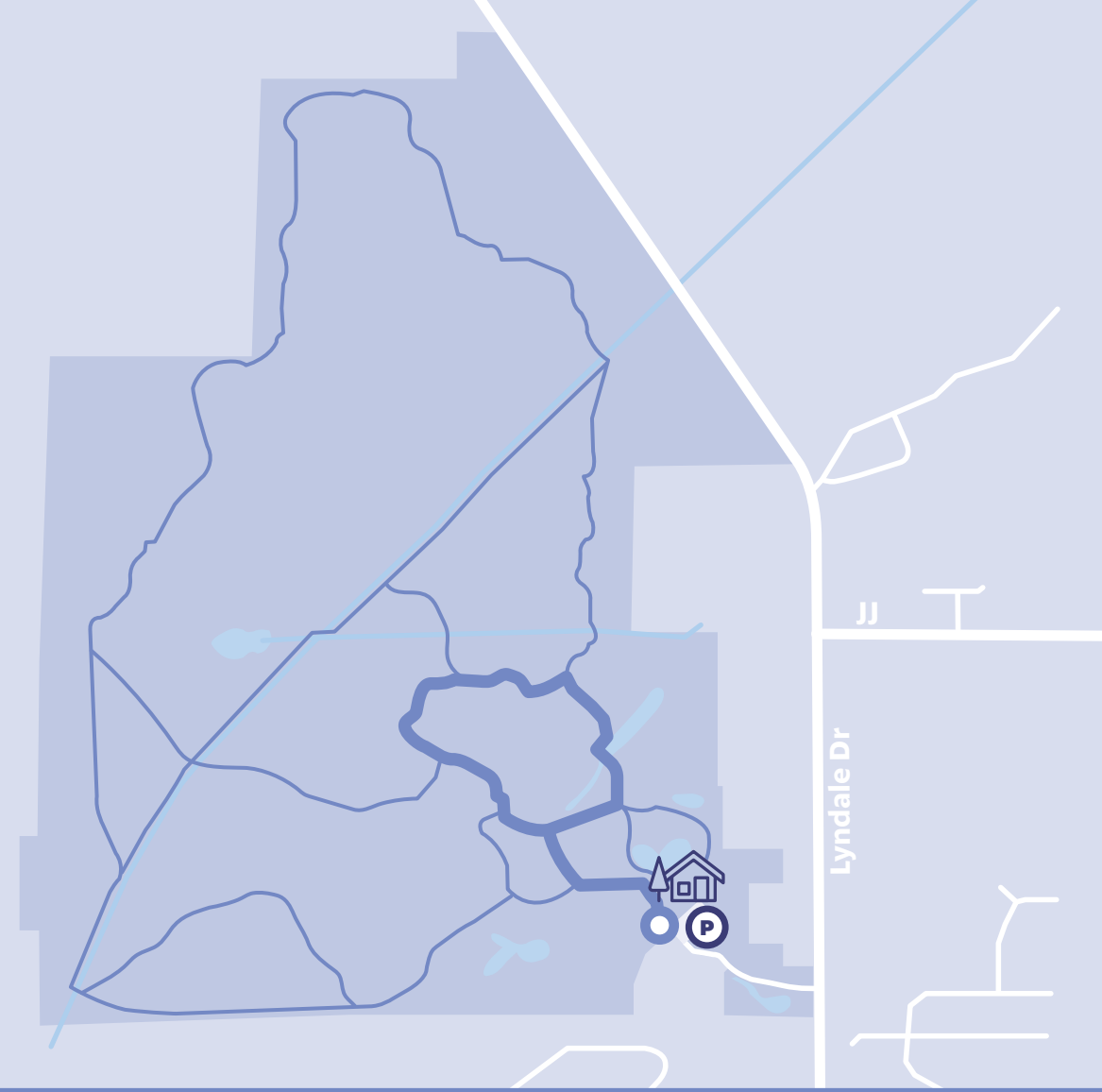
This Outagamie County-owned park is open from dawn to dusk year round. There is no cost to use the 3.5 mile total length of trails, which are excellent for birdwatching and characterized by rolling hills and wooded areas. The park also features a 27-hole disc golf course, Children's Farm, and an outdoor swimming area.

1000 ISLANDS TRAIL SYSTEM

The 1000 Islands Conservancy trail system is owned by the City of Kaukauna and is open to the public year-round. Trails extend along the Fox River and have several viewing decks and rustic bridges. Fall is the perfect time to meander through upland forest and soak in the rich history of the area while enjoying panoramic views of nature and the Fox River.

MEMORIAL PARK TRAILS

The Memorial Park trail system offers a green oasis within residential Combined Locks. It's a great spot for hiking, walking, running, and bird watching—keep an eye out for wildlife. The trails are accessible year-round and offer a number of activity options and several scenic views. Good for all skill levels. Trail at south end of park connects to the CE Trail.



BUBOLZ NATURE PRESERVE

This nature center is privately owned by Bubolz Nature Preserve, a non-profit. The trail is open from dawn to dusk and includes a mix of woods, wetlands, and gorgeous prairies. The topography is flat and there are multiple trails ranging from .5 to 2.5 miles in length, including the 1.5 mile White Cedar Trail (bolded).

- BATHROOMS: Yes, year around heated at nature center
- ACCESSIBILITY: Wheel chairs/Strollers – No
- SEASONALITY: Snowshoeing and X country skiing in winter (rentals available)
- DOG FRIENDLY: No pets allowed
- TRAILHEAD: 4815 N Lyndale Dr, Appleton, WI 54913
- VISITOR CENTER: Yes
- DIFFICULTY: Easy
- WATER FEATURES: Creek and small seasonal pond
- DRINKING WATER: Yes, at visitor center



HIGH CLIFF STATE PARK

This popular Wisconsin State Park includes several great hikes, including the 3.8 mile Red Bird Trail (bolded). A vehicle admission sticker is required for entry and the park is open 6am to 11pm daily. Vegetation includes forests and meadows, and the topography is hilly, including a rocky escarpment and former lime quarry. There are multiple trails to visit.

- BATHROOMS: Yes
- ACCESSIBILITY: Wheelchairs/Strollers – Yes (butterfly Pond Trail only)
- SEASONALITY: Snowshoeing, groomed X country ski trails
- DOG FRIENDLY: Yes
- TRAILHEAD: Parking/map at Lime Kiln trail at bottom of bluff, parking/map for Red Bird Trail near lookout tower at top of the bluff
- VISITOR CENTER: Ranger station at the park entrance
- DIFFICULTY: Easy to challenging
- WATER FEATURES: Lime Kiln Trail runs next to Lake Winnebago
- DRINKING WATER: No